

ORDINANCE NO. 1334

AN ORDINANCE OF THE CITY COUNCIL OF THE CITY OF SIMI VALLEY, ADOPTING A MAP DESCRIBING VOTING DISTRICT BOUNDARIES AND AMENDING TITLE 2 OF CHAPTER 4 OF THE SIMI VALLEY MUNICIPAL CODE

WHEREAS, California Elections Code Section 21601 requires that following each decennial federal census, and using that census as a basis, the City Council shall, if necessary, adjust the boundaries of any or all of the Council districts of the City so that the districts shall be as nearly equal in population as may be and shall comply with the applicable provisions of federal and state legal or other requirements;

WHEREAS, on September 27, 2021, the California Statewide Database provided the City of Simi Valley ("City") with an official population estimate of 126,360; and

WHEREAS, throughout the foregoing process, the City engaged in public outreach and engagement, as required by California Elections Code Section 21608; and

WHEREAS, on September 27, 2021, pursuant to California Elections Code Section 21627.1 the City Council held a first public hearing on the redistricting process where the public was invited to provide input for the redrawing of election district boundaries; and

WHEREAS, on Saturday, October 9, 2021, the City conducted a Redistricting Community Workshop via Zoom, with a live Spanish interpreter, where the public was invited to learn about the redistricting process, the mapping tools and to provide input on communities of interest; and

WHEREAS, on December 20, 2021, pursuant to California Elections Code Section 21627.1, the City Council held a second public hearing to receive input from the public, review the current district map as well as one submitted map; and

WHEREAS, on Saturday, January 8, 2022, the City held a second Redistricting Community Workshop with a live Spanish interpreter, to offer an additional opportunity for residents to become informed about the process, to provide a demonstration on using the online mapping tools and for the public to provide feedback on potential district composition and criteria; and

WHEREAS, on January 24, 2022, the City Council held a third public hearing to receive input from the public, review two submitted maps and the current map as well as select a district map for adoption; and

WHEREAS, the City Council now desires to adopt this Ordinance No. 1334 adopting the map as attached hereto describing the boundaries of each City Council district in the City.

NOW, THEREFORE, THE CITY COUNCIL OF THE CITY OF SIMI VALLEY DOES HEREBY ORDAIN AS FOLLOWS:

SECTION 1. The above recitals are true and correct and incorporated herein by this reference.

SECTION 2. The adopted map describing the City of Simi Valley's boundaries following the 2020 federal decennial census in accordance with California Elections Code Section 21601 is Exhibit "A" attached hereto.

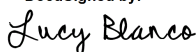
SECTION 3. Severability. If any provision of this Ordinance is declared invalid by a court of competent jurisdiction, adjudicated to a final determination, the City Council finds that said voided part is severable, that the City Council would have adopted the remainder of this Ordinance without the severed and voided part, and that the remainder of this Ordinance shall remain in full force and effect.

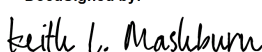
SECTION 4. The City Clerk shall cause this Ordinance or a summary hereof to be published in a newspaper of general circulation, published in the County of Ventura and circulated in the City, and if applicable, to be posted, in accordance with Section 36933 of the California Government Code; shall certify to the adoption of this Ordinance and shall cause a certified copy of this Ordinance, together with proof of publication, to be filed in the Office of the Clerk of this City.

SECTION 5. This Ordinance shall go into effect and be in full force and effect at 12:01 a.m. on the thirty-first (31st) day after its passage.

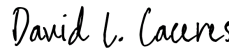
PASSED and ADOPTED this 14th day of February 2022.

Attest:


DocuSigned by:

 2C09E360D6CF450...
 Lucy Blanco, CMC, City Clerk

DocuSigned by:

 531FA02D0F45436...
 Keith L. Mashburn, Mayor of the City of
 Simi Valley, California

Approved as to Form:

DocuSigned by:

 C5E07AF04C494D1...
 David L. Caceres, City Attorney

Approved as to Content:

DocuSigned by:

 5B40FE61851E453...
 Brian Paul Gabler, City Manager

ORD. NO. 1334

CERTIFICATION

I, City Clerk of the City of Simi Valley, California, do hereby certify that the foregoing is a full, true, and correct copy of Ordinance No. 1334 which was adopted by the City Council of the City of Simi Valley, California, at a regular meeting thereof held on the 14th day of February 2022 by the following vote of the City Council:

AYES: Council Members Judge, Cavanaugh, Mayor Pro Tem Litster and Mayor Mashburn

NAYS: Council Member Luevanos

ABSENT: None

ABSTAINED: None

IN WITNESS WHEREOF, I have hereunto set my hand and affixed the official seal of the City of Simi Valley, California, dated February 25, 2022.

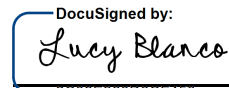
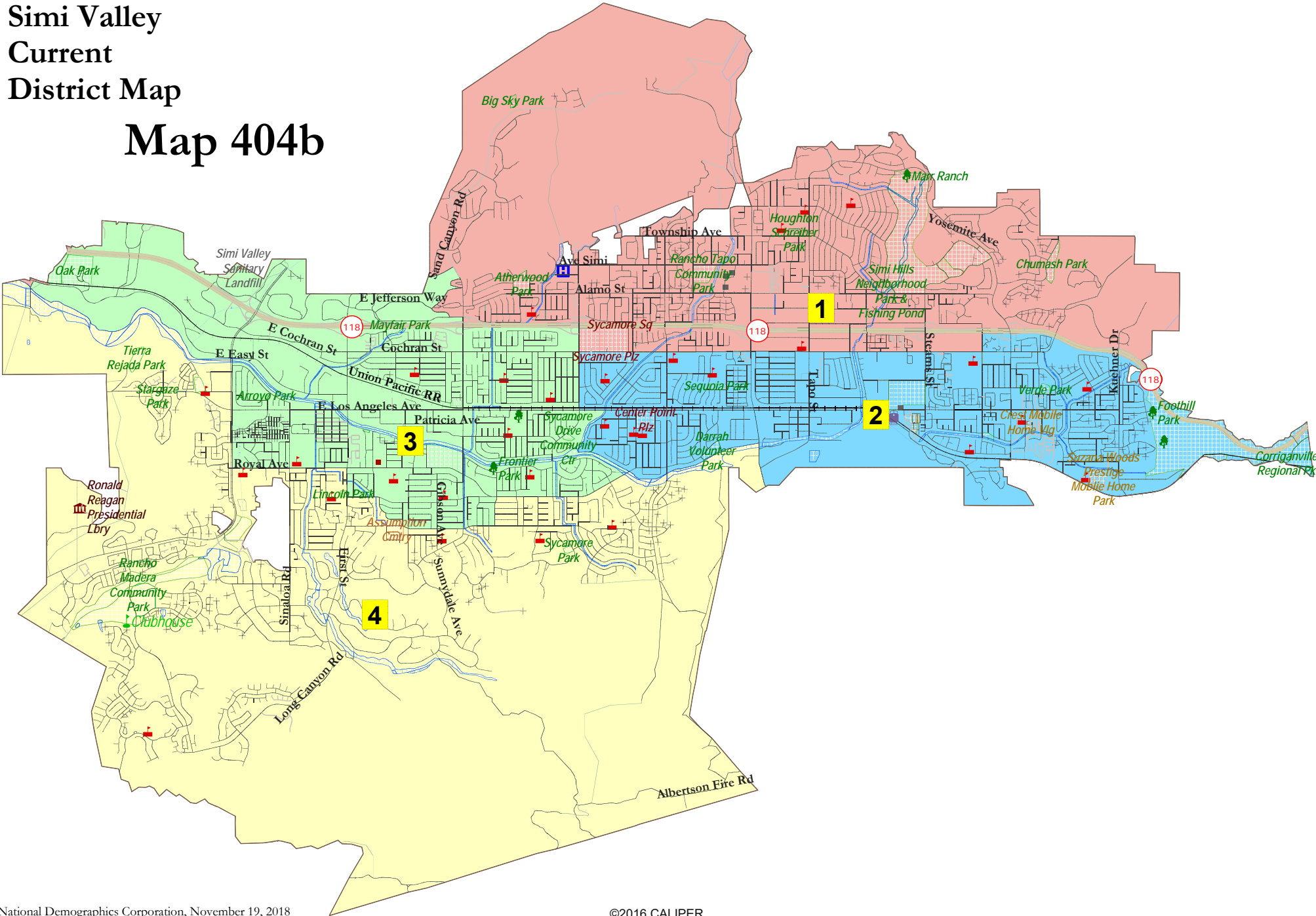
DocuSigned by:

2C09E380D8CF450...
Lucy Blanco, CMC
City Clerk

Exhibit A

Map 404b

**Map of City of Simi Valley District Boundaries
following Federal Decennial Census of 2020**

Simi Valley
Current
District Map
Map 404b



<i>City of Simi Valley - Current Districts - 2020 Census Adjusted</i>						
District		1	2	3	4	Total
2020	2020 Census (Adjusted)	32,386	31,229	31,197	31,548	126,360
2020 Total Pop	Deviation from ideal	796	-361	-393	-42	1,189
	% Deviation	2.52%	-1.14%	-1.24%	-0.13%	3.76%
	% Hisp	22%	29%	42%	20%	28%
	% NH White	57%	53%	43%	63%	54%
	% NH Black	2%	2%	2%	2%	2%
Citizen Voting Age Pop	% Asian-American	15%	12%	10%	12%	12%
	Total	23,941	23,880	20,736	22,683	91,240
	% Hisp	17%	21%	31%	14%	20%
	% NH White	67%	67%	57%	75%	67%
	% NH Black	1%	2%	2%	1%	2%
Voter Registration (Nov 2020)	% Asian/Pac.Isl.	13%	9%	9%	9%	10%
	Total	22,360	19,900	17,806	22,413	82,479
	% Latino est.	16%	21%	29%	14%	19%
	% Spanish-Surnamed	14%	19%	27%	13%	18%
	% Asian-Surnamed	6%	4%	4%	5%	5%
	% Filipino-Surnamed	2%	2%	2%	1%	1%
	% NH White est.	77%	73%	65%	79%	74%
Voter Turnout (Nov 2018)	% NH Black	1%	2%	2%	1%	1%
	Total	15,253	11,357	9,994	14,884	51,488
	% Latino est.	13%	16%	23%	11%	15%
	% Spanish-Surnamed	12%	15%	21%	10%	14%
	% Asian-Surnamed	5%	3%	3%	4%	4%
	% Filipino-Surnamed	1%	1%	1%	1%	1%
	% NH White est.	80%	78%	71%	83%	79%
Voter Turnout (Nov 2020)	% NH Black	1%	2%	2%	1%	1%
	Total	19,740	17,177	14,976	20,040	71,933
	% Latino est.	15%	20%	27%	13%	18%
	% Spanish-Surnamed	14%	18%	25%	12%	17%
	% Asian-Surnamed	6%	4%	4%	5%	5%
	% Filipino-Surnamed	2%	1%	2%	1%	1%
	% NH White est.	77%	74%	67%	80%	75%
ACS Pop. Est.	% NH Black est.	1%	2%	2%	1%	1%
	Total	32,495	32,418	30,933	29,563	125,408
Age	age0-19	24%	22%	26%	23%	24%
	age20-60	53%	55%	58%	52%	55%
	age60plus	22%	23%	16%	25%	21%
Immigration	immigrants	18%	18%	21%	15%	18%
	naturalized	74%	64%	57%	73%	67%
Language spoken at home	english	75%	74%	65%	79%	73%
	spanish	11%	15%	26%	11%	16%
	asian-lang	7%	6%	5%	5%	6%
	other lang	7%	4%	4%	6%	5%
Language Fluency	Speaks Eng. "Less than Very Well"	7%	9%	13%	5%	9%
Education (among those age 25+)	hs-grad	44%	51%	51%	42%	47%
	bachelor	26%	20%	17%	29%	23%
	graduatedegree	13%	8%	8%	14%	11%
Child in Household	child-under18	36%	31%	37%	29%	33%
Pct of Pop. Age 16+	employed	67%	67%	70%	65%	67%
Household Income	income 0-25k	8%	12%	10%	8%	9%
	income 25-50k	13%	17%	15%	10%	14%
	income 50-75k	12%	13%	15%	12%	13%
	income 75-200k	48%	50%	51%	49%	50%
	income 200k-plus	19%	8%	8%	20%	14%
Housing Stats	single family	84%	83%	81%	85%	83%
	multi-family	16%	17%	19%	15%	17%
	rented	25%	32%	34%	20%	28%
	owned	75%	68%	66%	80%	72%
Total population data from the California adjustment to the 2020 Decennial Census. Surname-based Voter Registration and Turnout data from the California Statewide Database. Latino voter registration and turnout data are Spanish-surname counts adjusted using Census Population Department undercount estimates. NH White and NH Black registration and turnout counts estimated by NDC. Citizen Voting Age Pop., Age, Immigration, and other demographics from the 2015-2019 American Community Survey and Special Tabulation 5-year data.						